



405 Deschutes Ave.
PO Box 40
Maupin, OR. 97037

tel: 1.800.972.0430
fax: 240.414.0854

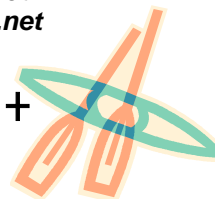
site: www.riverdrifters.net
email: info@riverdrifters.net

Professional River Trips Since 1979!



The Deschutes River ~ Class I I I +

Half-Day Trip Information:

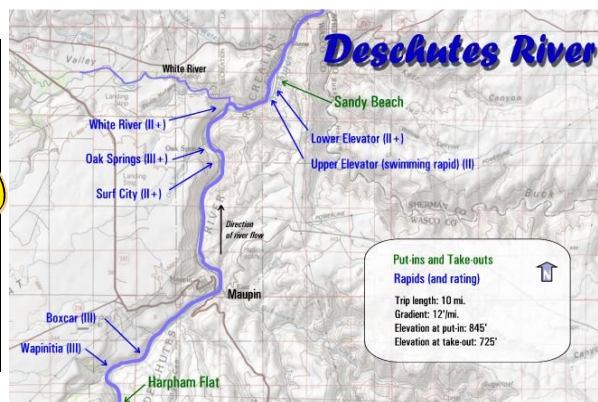


Thank you for reserving your trip with River Drifters. We look forward to providing you with the finest river trip possible. Please read the following information regarding your trip and if you have any questions or concerns feel free to call us at 1-800-972-0430.

The section of the Deschutes River that we run on our half day trip covers 15 river miles on the Lower Deschutes. and is one of the most popular summer river runs in Oregon. During your trip you will travel through a beautiful desert canyon filled with sage brush, osprey, incredible basalt rock formations and plenty of exciting rapids. The Deschutes River is great for all kinds of rafters from first-timers to seasoned paddlers, however, our minimum age is 4 years old. Please let us know if you have any health concerns prior to your trip.

Trip Itinerary:

A.M.	P.M.	
9:30	1:30	Meet in Maupin & Sign-in
9:45	1:45	Depart for Harpham Flat
10:00	2:00	Get on the water!
12:30	4:30	Arrive at swimmers rapid
1:00	5:00	Arrive at take-out

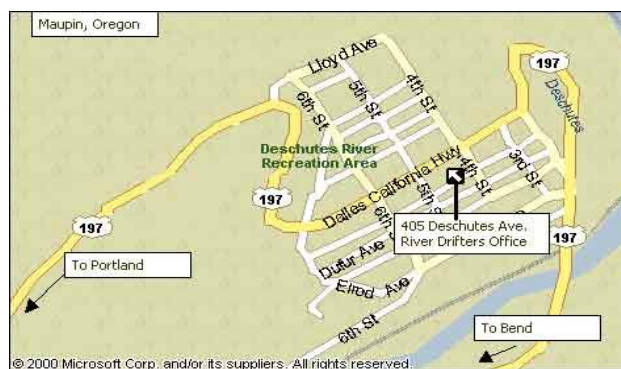


River Drifters will provide a wetsuit, paddle jacket, and helmet. If anyone in your group gets cold easily make sure to bring along an extra layer of capilene, poly pro, fleece, or long sleeve underwear type of shirt for their upper body. No cotton! Even though the air may be warm the water is in the mid 50s. Nobody has fun when they are cold and we want everyone to have a good time!

We also suggest that you bring the following items to ensure your comfort:

For warm weather:

- ___ Shorts and T-shirt (quick drying/non-cotton) or bathing suit
- ___ Long Sleeve Shirts and hat for sun protection
- ___ Old tennis shoes or sandals
- ___ Sunglasses
- ___ Sunglass strap for glasses
- ___ Waterproof sunscreen
- ___ Change of clothes for the drive home



City map of Maupin

Travel Information

If lost or running late please call us at 1-800-972-0430.

Meeting Time:

9:30 a.m. for a.m. half days

1:30 p.m. for p.m. half days



Alternate Route:

Great route if you're coming from the southern Portland area. Travel east on Hwy. 26 through government camp. After you enter the Warm Springs Indian Reservation turn left onto Hwy. 216 towards Maupin. Travel 30 miles and turn right onto Hwy. 197 and Maupin and look for our shop on the right next to the Rainbow Tavern.



Directions from Tri-Cities Area:

Drive south on I-82 and take exit 179 onto I-84 going west. Travel 93 miles to The Dalles and then take exit 87 going south on Hwy. 197. Travel 40 miles to Maupin and look for our shop on the right, next to the Rainbow Tavern.



Approximate Travel Times

Portland/Vancouver Area: 2 hrs.

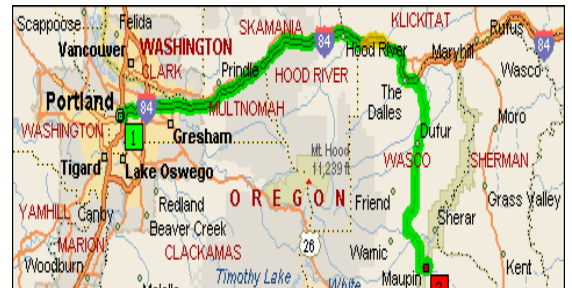
Tri-cities: 2 hrs. 15 min.

Bend: 1.5 - 2 hrs.

Directions from Northern

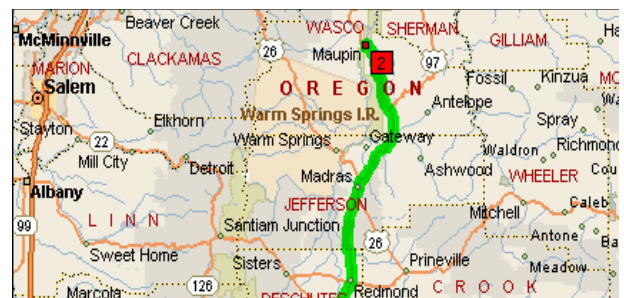
Portland/Vancouver:

Take I-205 going north, then I-84 going east. Take exit 87 and turn right going south on Hwy. 197. Drive 40 miles south until you reach Maupin. Our shop is on the right next to the Rainbow Tavern.



Directions from Central Oregon:

Head north on Hwy. 97. Travel through Madras and veer RIGHT (immediately after McDonalds) following Hwy. 97 & Hwy. 26. Travel 25 miles to Hwy. 197, veer left and travel 22 miles to Maupin. Follow the highway across the bridge and up the hill. Our shop is on the left next to the Rainbow Tavern.



Local Accommodations:

The Oasis Resort: (541) 395-2611

The Deschutes Motel: (541) 395-2626

There is also camping all along the river available on a first come, first serve basis.

For a more complete listing of local accommodations please visit

www.riverdrifters.net/deschutesriver.htm

Camping:

Riverview Campground: (541) 395-2611

Maupin City Park: (541) 395-2252



